

WEATHER IN THE COCKPIT

GENERAL AVIATION STATUS OVERVIEW

Presented to: Friends/Partners of Aviation Weather

By: Bill Phaneuf, AVMET

Date: October 9, 2008 – Segment Two



Federal Aviation
Administration



Weather Data Link - GA

- **Many options:**
 - **Panel mounts** (Vendors: Garmin, Avidyne, Honeywell, Rockwell Collins and others)
 - **Electronic Flight Bags** (Vendors: Flight Max, and others)
 - **Hand held units** (Vendors: Garmin, Anywhere Map, and others)
 - **PDA's, Cell phones** (Numerous vendors)
 - **Interactive programs** for all of the above systems (Vendors: Jeppesen, Garmin, WSI, XM Weather, SIRIUS, and others)

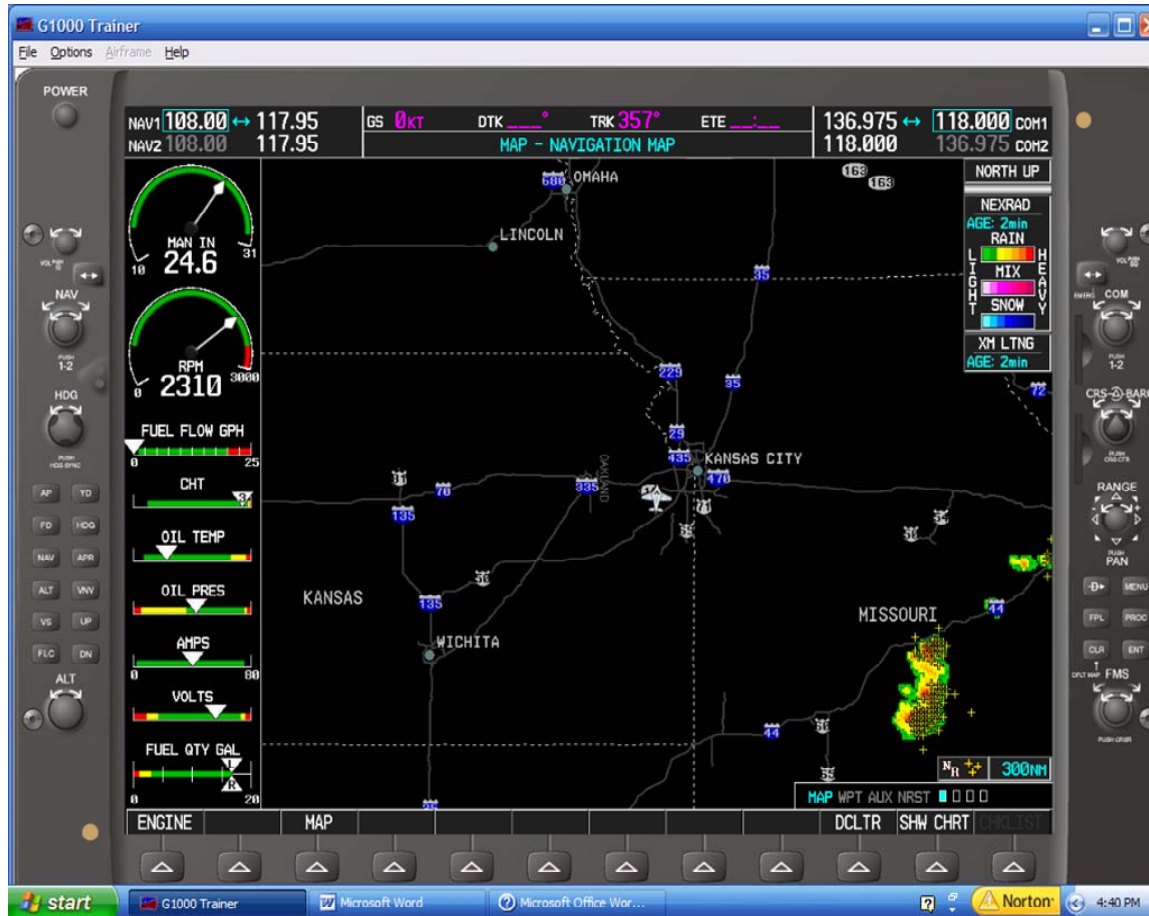


Weather Data Link - GA

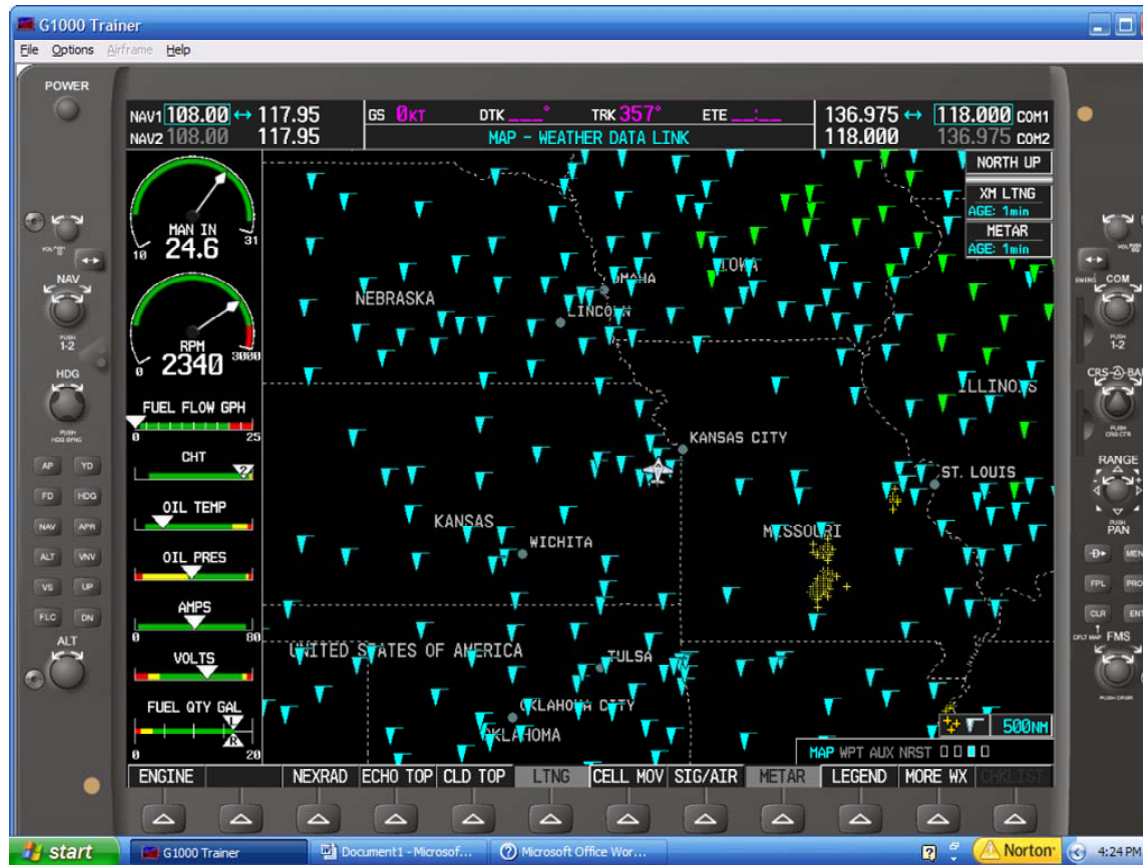
- **Great information**
 - NEXRAD Radar
 - Graphical METARs; Textual METARs & TAFs
 - Lightning Data
 - Sigmets; Airmets; Turbulence
 - Enroute Winds
 - Icing
 - Cloud tops
 - Cell movement
 - Assorted other data



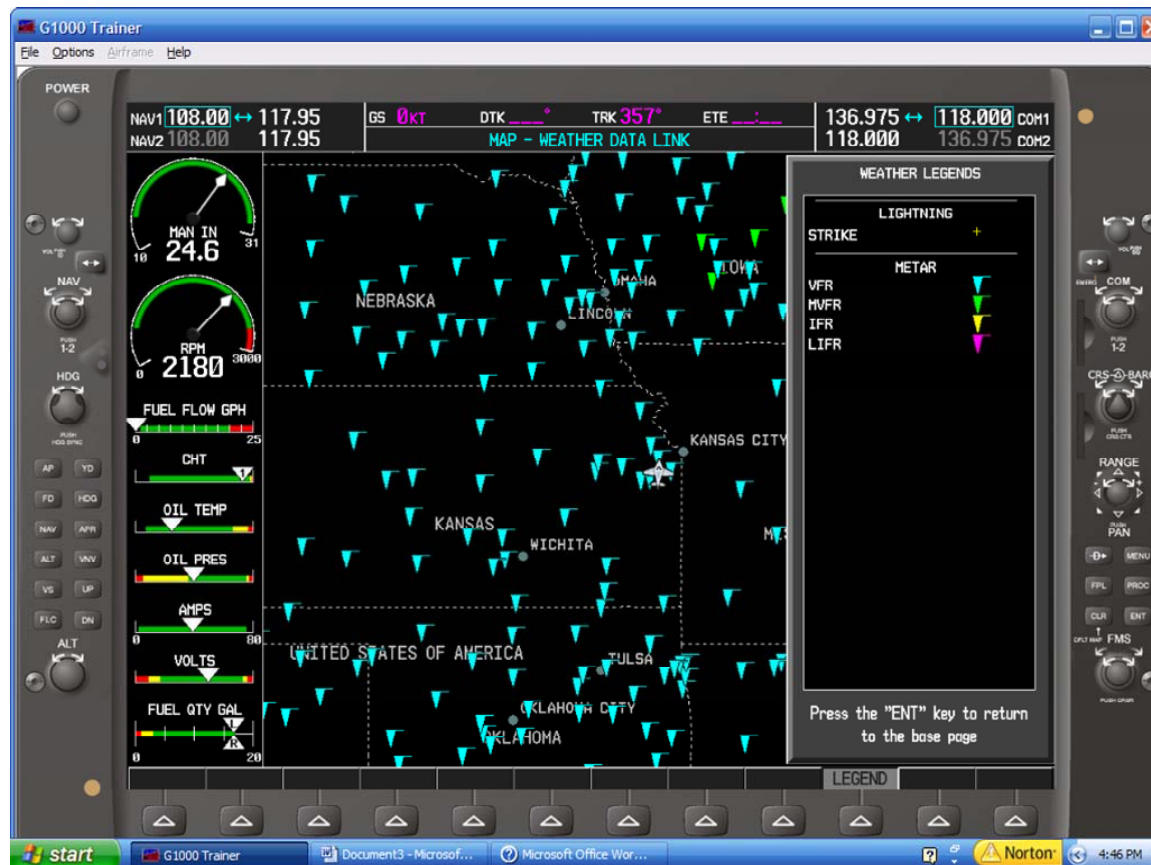
Data Link Examples



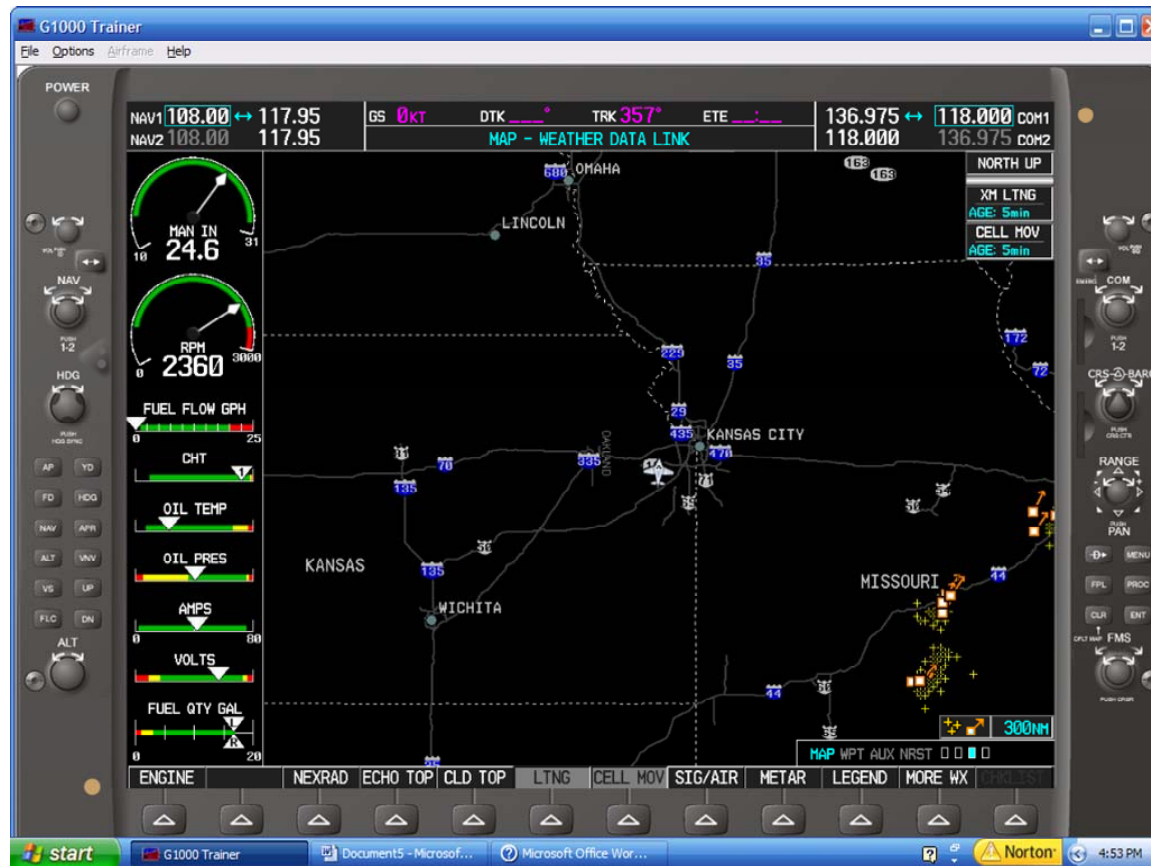
Data Link Examples



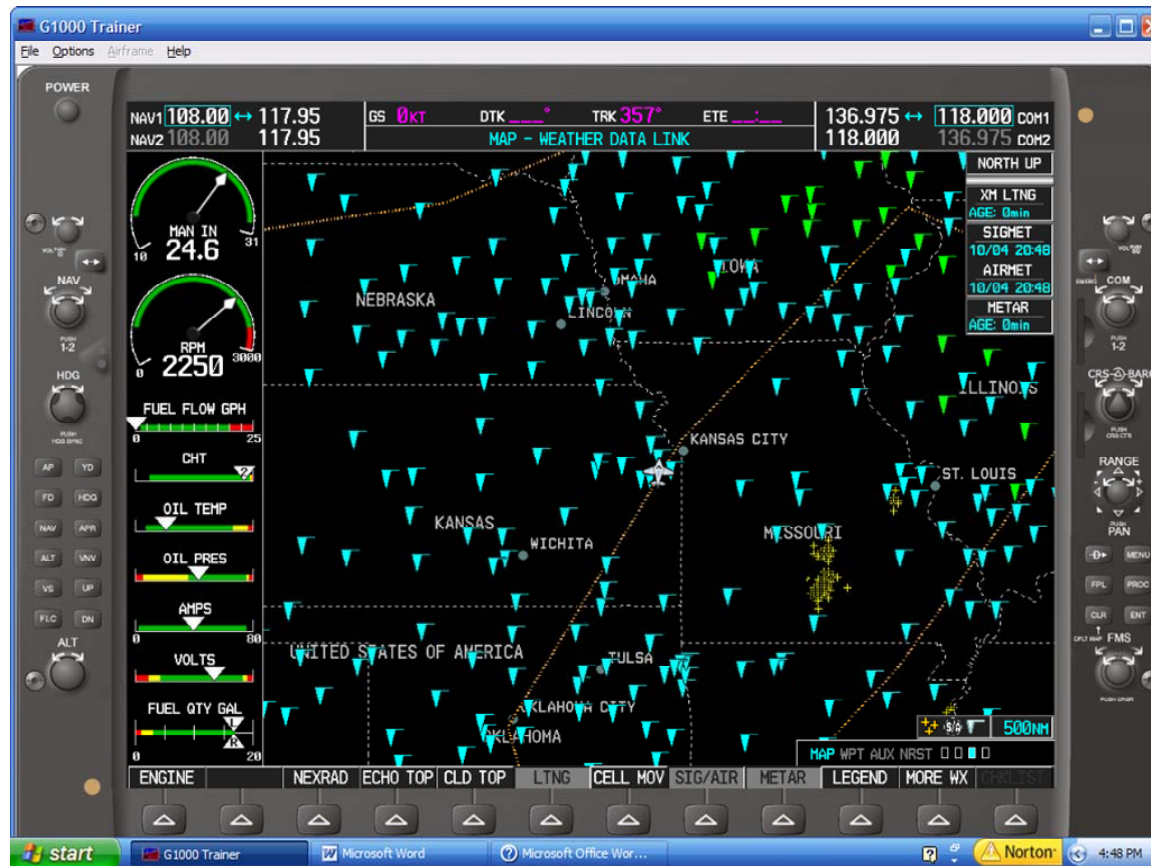
Data Link Examples



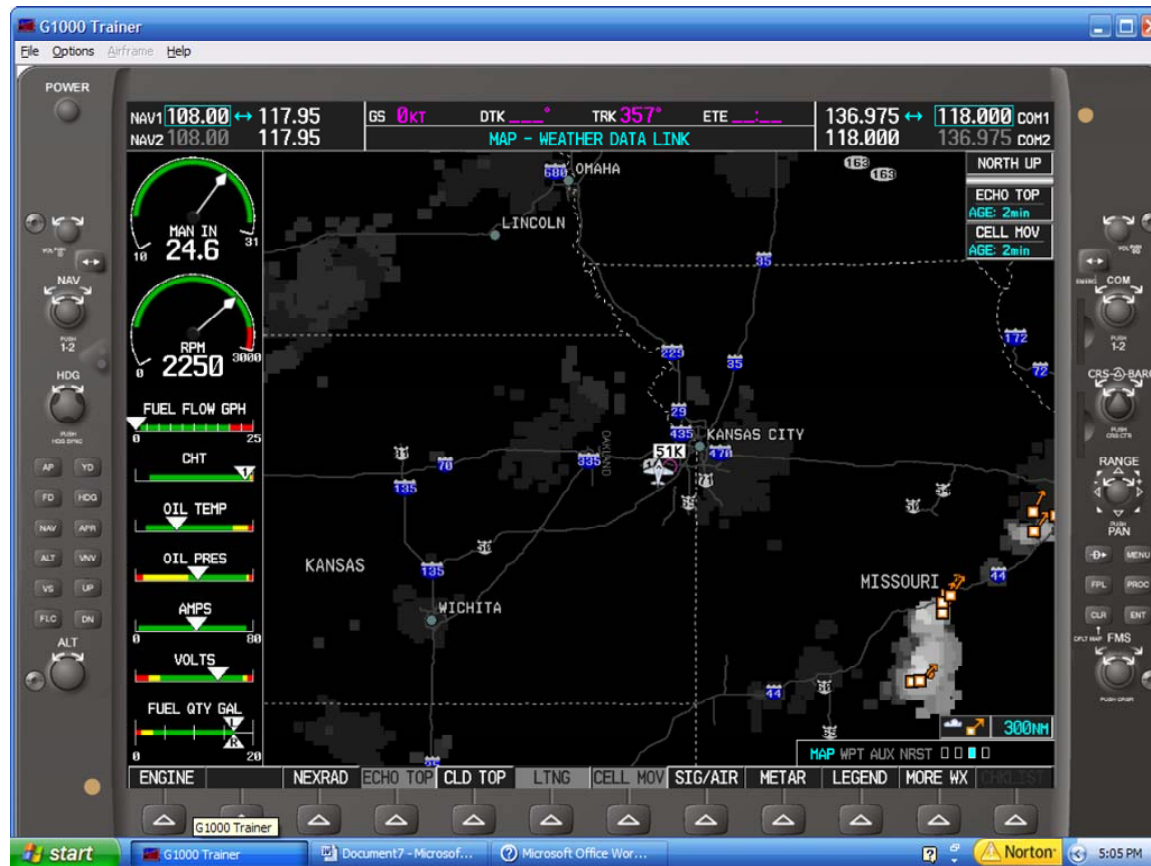
Data Link Examples



Data Link Examples



Data Link Examples



WEATHER IN THE COCKPIT

THANK YOU

**PLEASE HOLD QUESTIONS TO END OF THIS
SEGMENT**

