


---

# **Improved Thunderstorm Observations and Forecasts**

**Mark E. Weber**

**MIT Lincoln Laboratory**

**23 October 2002**



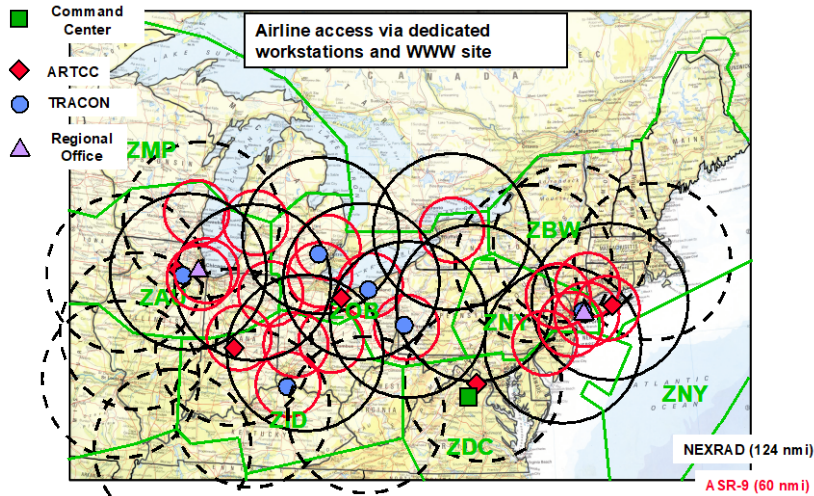
# Outline

---

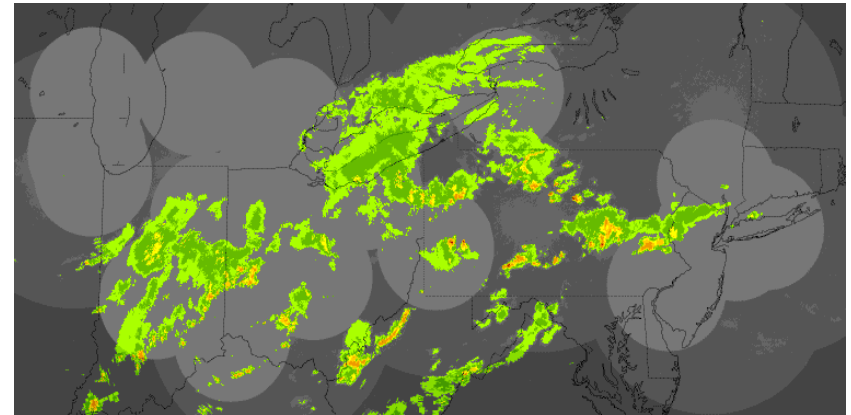
- **Integrated Weather Systems**
- **Enhanced Weather Radar Surveillance**
- **Thunderstorm Forecasting Technology**
- **Departure Route Availability Tool**



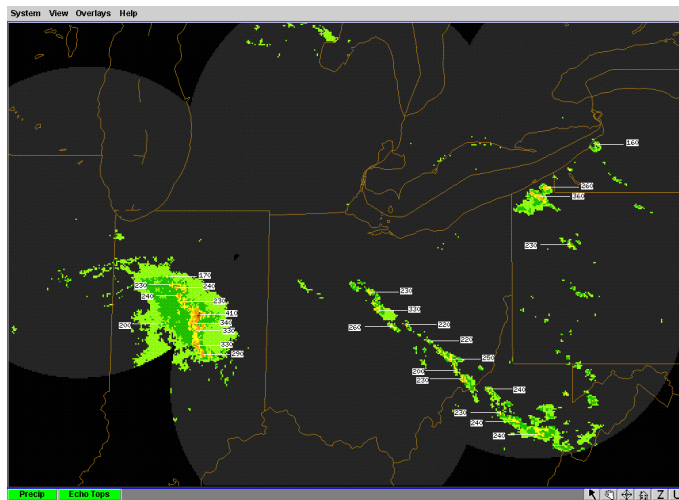
# Corridor Integrated Weather System (CIWS)



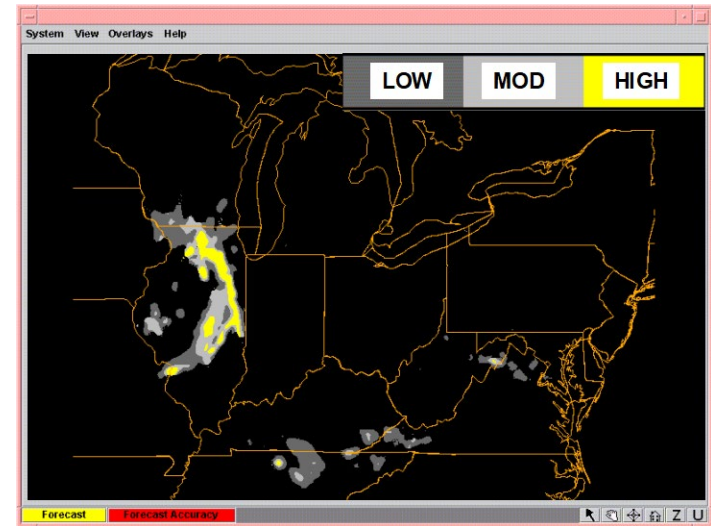
Sensor Network



Precipitation Mosaic



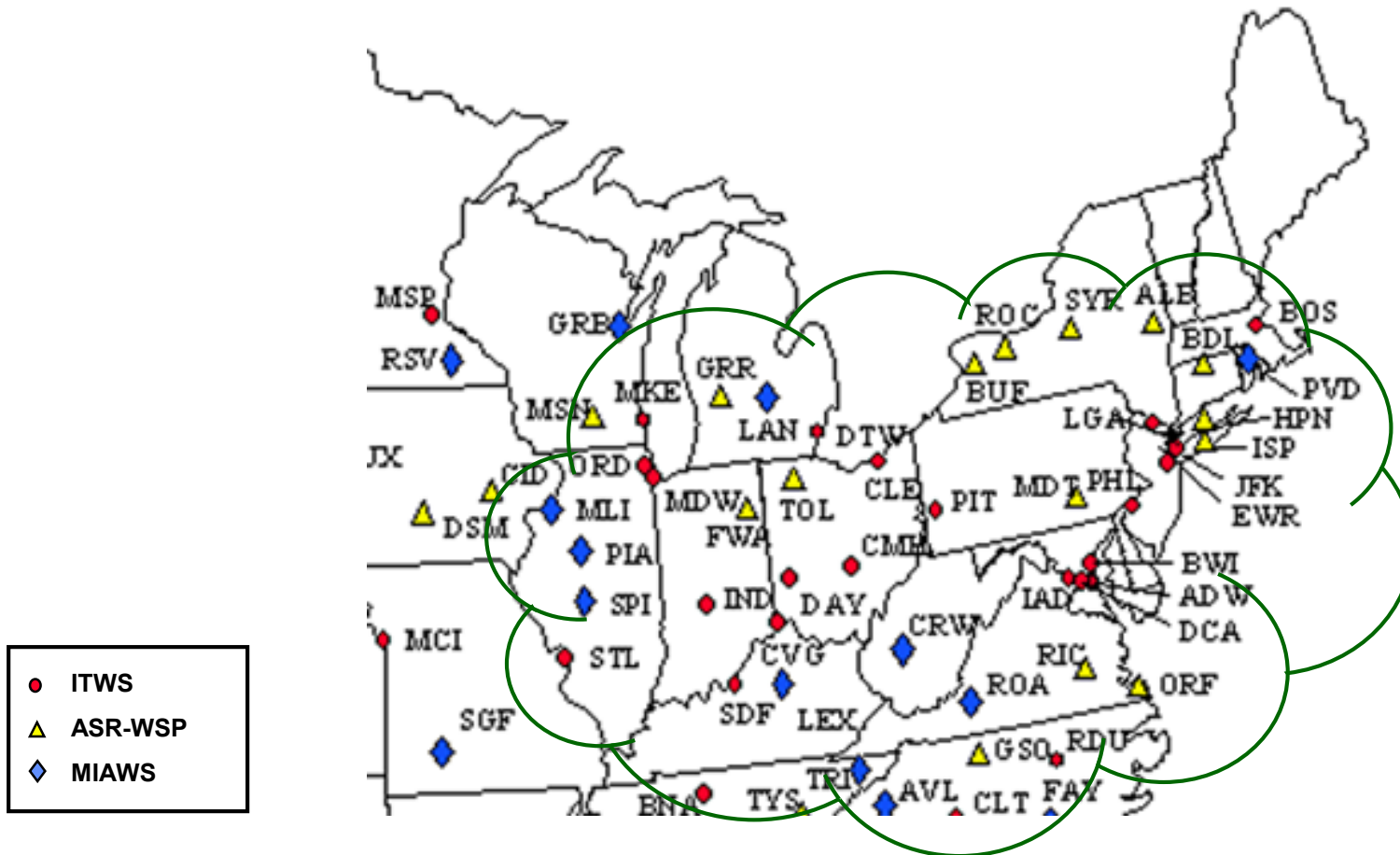
High Resolution Echo Tops



Tactical (0-2 hour) Forecast

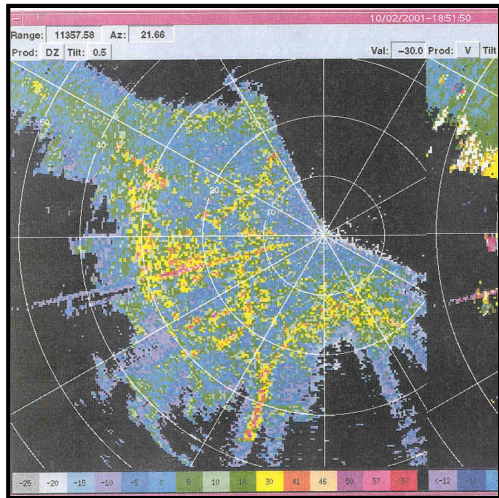
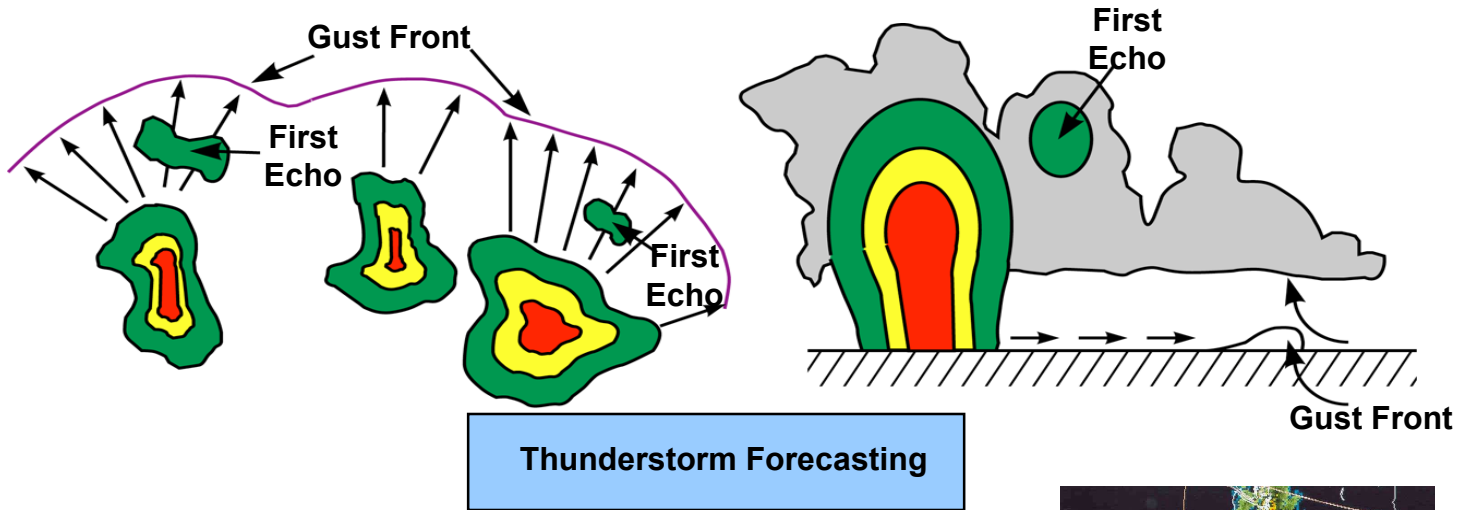


# Terminal Weather Systems within CIWS Coverage Area






# Why Improve TDWR and NEXRAD?



**Improved Wind Shear Detection at Challenging Sites (LAS)**



**Improved NEXRAD products for DSR**



# Operational Weather Radar Network Improvements

- **TDWR Processor Upgrade**

- Enhance supportability**

- Improve data quality**

- **Suppress range folded weather**
    - **Reduce velocity aliasing**
    - **Improve clutter suppression**

- Increase instrumented range**

- Enhance base data accessibility**

- **External users port**
    - **Base data compression**

- **FAA – Developed NEXRAD Algorithm Enhancements**

- AP Edited Precipitation Reflectivity**

- High Resolution VIL**

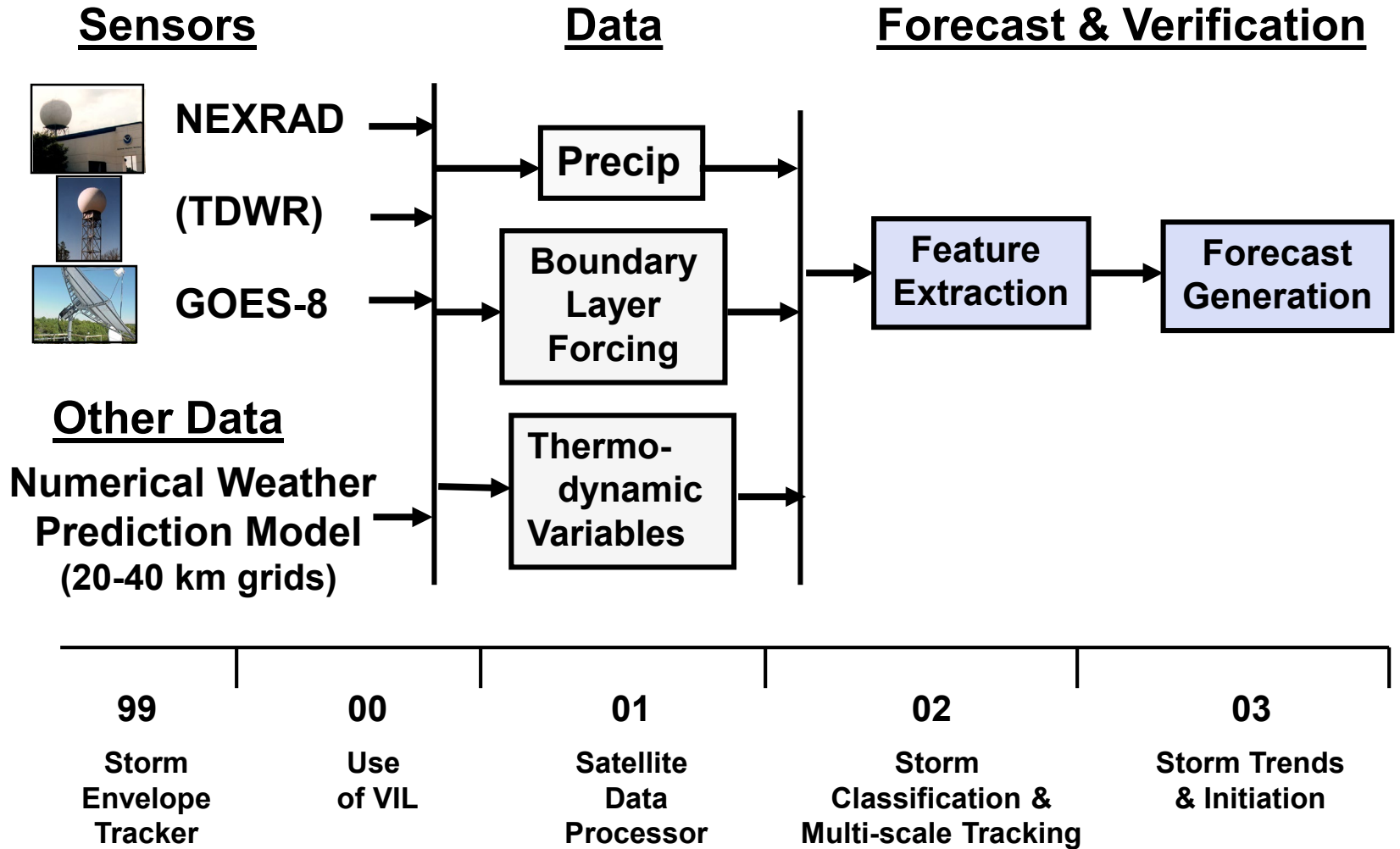
- “Bulls Eye” and “Strobe” Removal**

- Enhanced Echo Tops**

- Gust Front Detection**



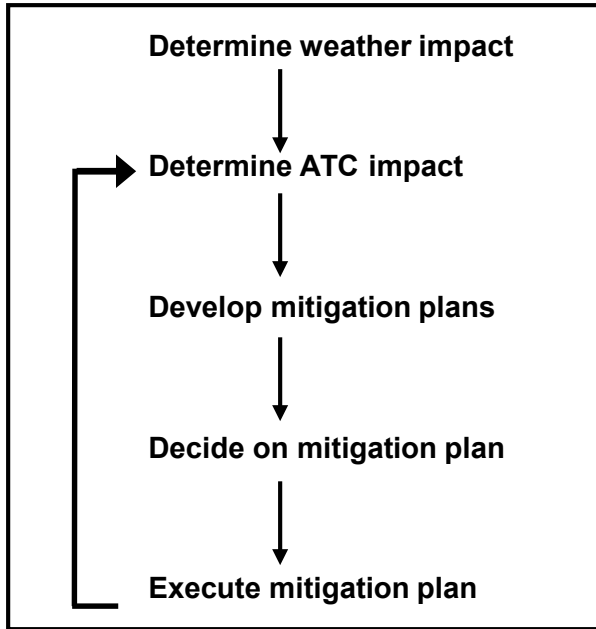
# Tactical (0-2) Hour Thunderstorm Forecasts



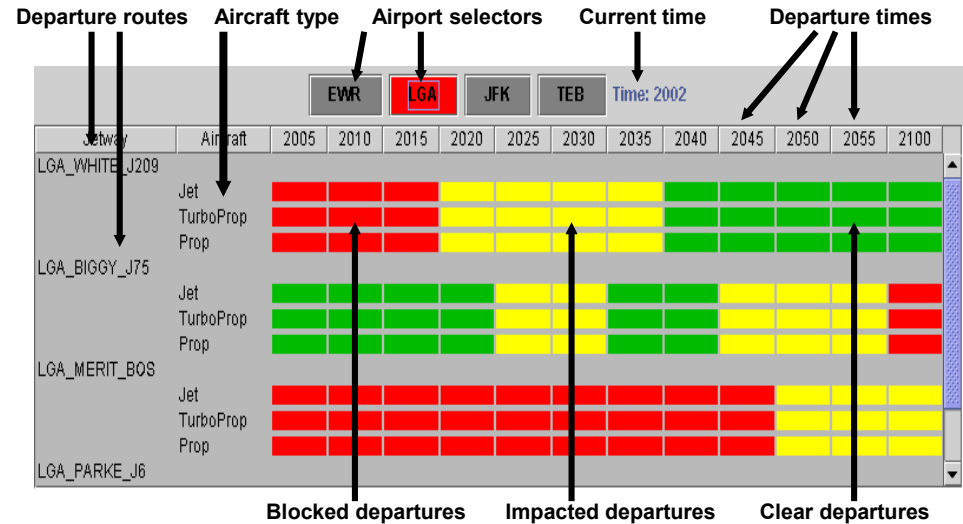


# Weather Forecast Driven Decision Support Tools

## Impact Mitigation Paradigm



## NYC Route Availability Planning Tool



**Modest Departure throughput increases provide large delay savings**





# Summary

- **Significant ongoing progress in providing real-time thunderstorm information to aviation community**
  - **Sensor data enhancements**
  - **Forecasting technology**
  - **Information dissemination systems**
- **Beginning development/testing of weather forecast driven DST's**